

KEADBY 3 CARBON CAPTURE POWER STATION

A collaboration between **SSE Thermal** and **Equinor**

Document Ref: 4.2

Planning Inspectorate Ref: EN010114

The Keadby 3 (Carbon Capture Equipped Gas Fired Generating Station) Order 202[X]

Land at and in the vicinity of the Keadby Power Station site, Trentside, Keadby, North Lincolnshire

Land Plans

The Planning Act 2008

The Infrastructure Planning (Applications: Prescribed Forms and Procedure) Regulations 2009 - Regulation 5(2)(i)

Applicant: Keadby Generation Limited

Date: December 2021

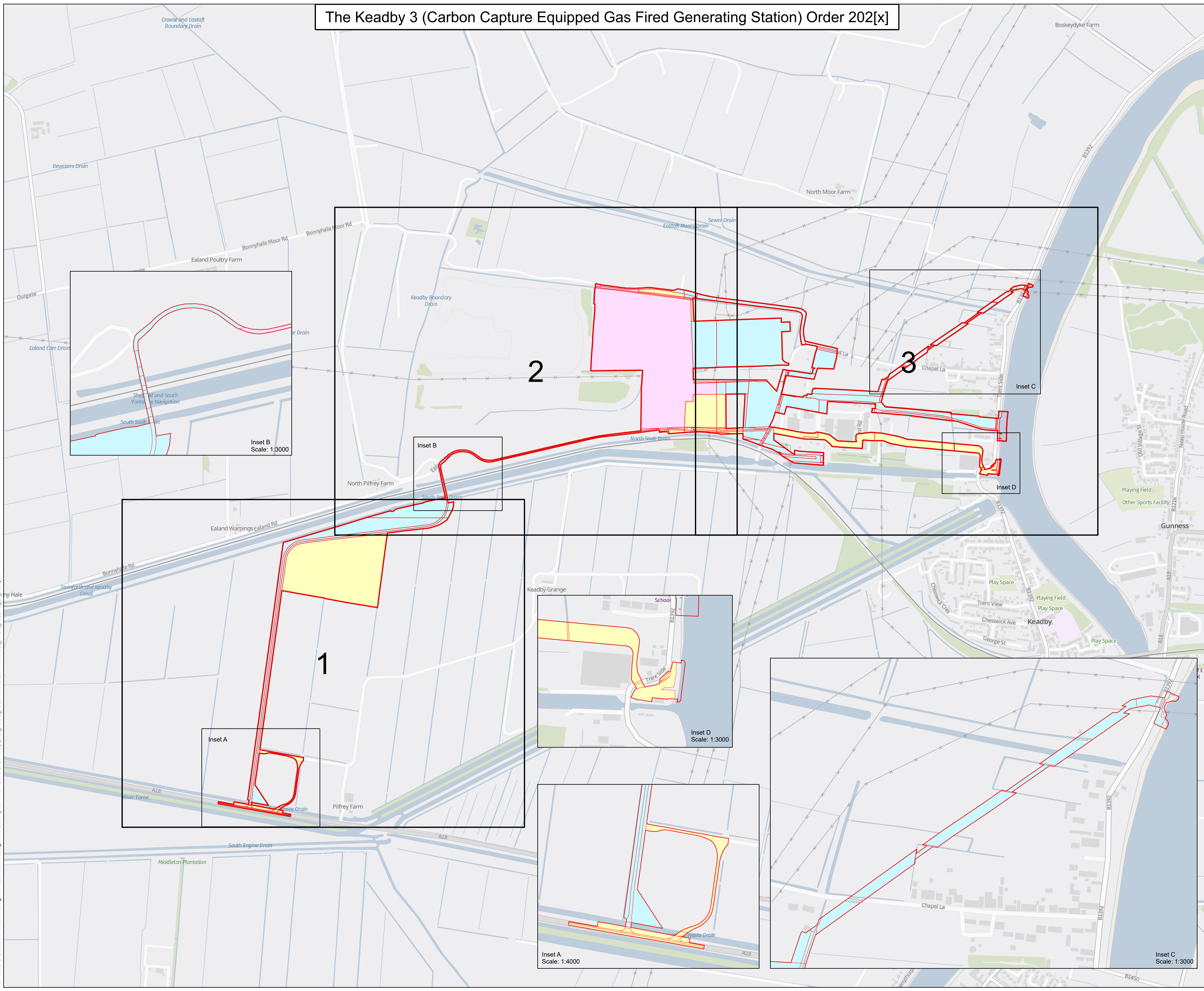
DOCUMENT HISTORY

Document Ref	4.2		
Revision	VP2.0		
Author	Greg Eacock (GE)		
Signed	GE	Date	December 2021
Approved By	Lee Hartigan (LH)		
Signed	LH	Date	December 2021
Document Owner	Ardent Management Limited		

The Keadby 3 (Carbon Capture Equipped Gas Fired Generating Station) Order 202[x]

Regulation 5(2)(i) - Infrastructure Planning (Applications: Prescribed Forms and Procedure) Regulations 2009

- Key**
- Order Land - the area within which powers of compulsory acquisition and to take temporary possession can be exercised
 - Order Land - New Rights to be compulsorily acquired and in relation to which it is proposed to extinguish easements, servitudes and other private rights.
 - Order Land - Freehold to be compulsorily acquired and in relation to which it is proposed to extinguish easements, servitudes and other private rights.
 - Order Land - Temporary use of land and in relation to which it is proposed to extinguish easements, servitudes and other private rights.
 - No Acquisition



© Crown copyright and database rights 2020 Ordnance Survey 0100031673. You are permitted to use this data solely to enable you to respond to, or interact with, the organisation that provided you with the data. You are not permitted to copy, sub-licence, distribute or sell any of this data to third parties in any form.
 GB Background: Contains OS data © Crown Copyright and database right 2020. Contains data from OS Zoomstack

Client:  For a better world of energy

Designer: 

Project: **THE KEADBY 3 PROJECT**

Drawing Title: **APPLICATION DOCUMENT REFERENCE NO. 4.2**
KEY PLAN

Status	FOR INFORMATION	Revision	010
Date	08/09/2021		
Scale	1:7,500 @ A1	Spatial Reference System	British National Grid

Drawn By	N.HENRYS	Checked By	G.EACOCK	Approved By	L.HARTIGAN
----------	----------	------------	----------	-------------	------------

Drawing reference: 052_ARDG_K3LCPS_LP_R10_KEY

This document is not to be used in whole or in part other than for the intended purpose and project for which it was prepared and provided.

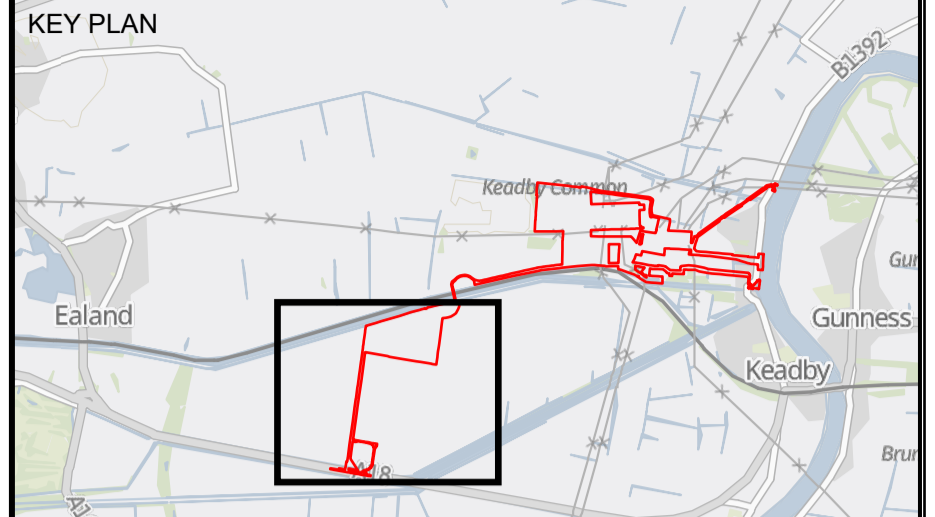
Plot Date: 08 September 2021 09:50
 File Name: C:\Users\NCH\Arden Management Ltd\Arden Management Ltd\Projects - P16 - GIS & CAD Files (41052_ARDG_K3LCPS_LP_R10.aprx)

The Keadby 3 (Carbon Capture Equipped Gas Fired Generating Station) Order 202[x]

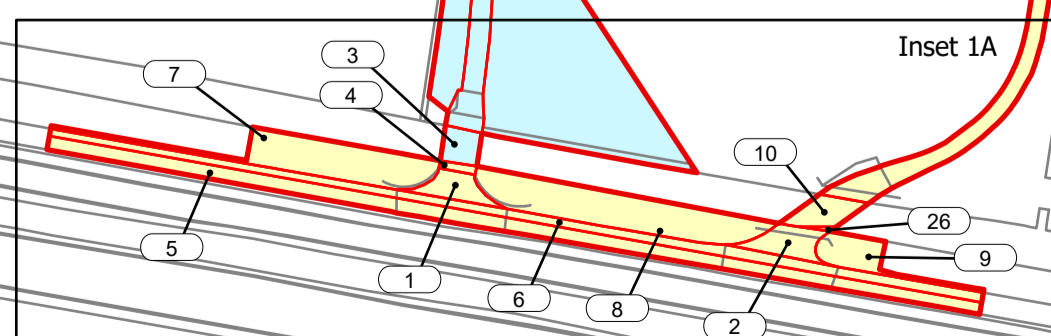
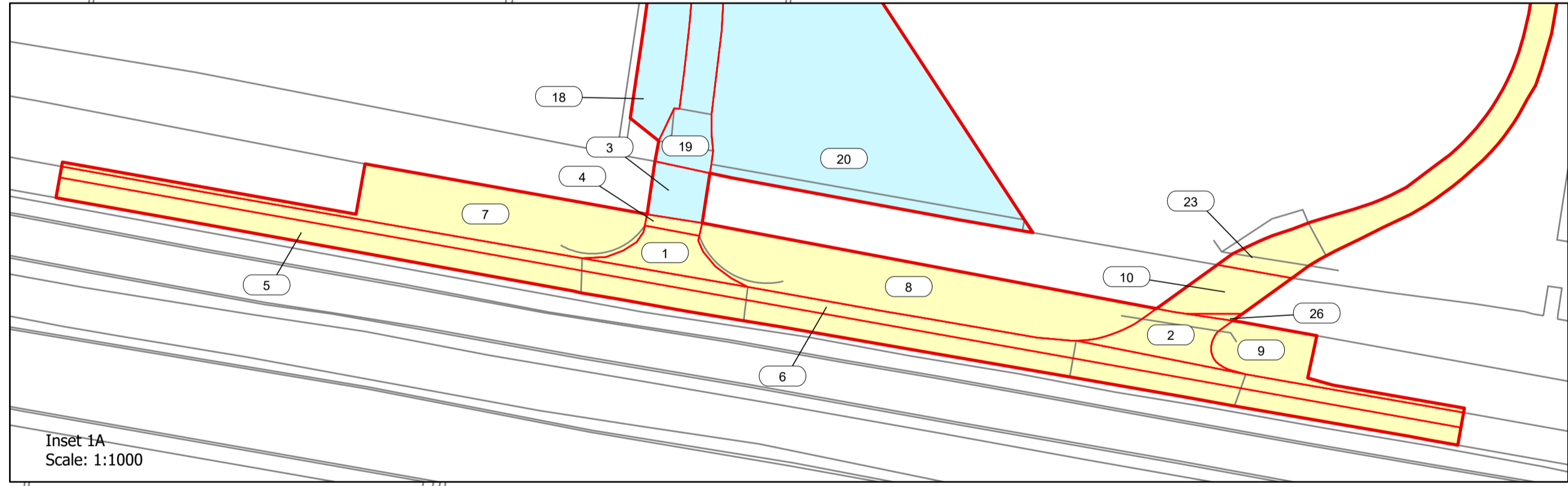
Continuation on Sheet 2

Keadby Wind Farm

Regulation 5(2)(i) - Infrastructure Planning
(Applications: Prescribed Forms and Procedure)
Regulations 2009



- Key**
- Order Land - the area within which powers of compulsory acquisition and to take temporary possession can be exercised
 - Order Land - New Rights to be compulsorily acquired and in relation to which it is proposed to extinguish easements, servitudes and other private rights.
 - Order Land - Freehold to be compulsorily acquired and in relation to which it is proposed to extinguish easements, servitudes and other private rights.
 - Order Land - Temporary use of land and in relation to which it is proposed to extinguish easements, servitudes and other private rights.
 - No Acquisition



© Crown copyright and database rights 2020 Ordnance Survey 0100031673. You are permitted to use this data solely to enable you to respond to, or interact with, the organisation that provided you with the data. You are not permitted to copy, sub-licence, distribute or sell any of this data to third parties in any form.
GB Background: Contains OS data © Crown Copyright and database right 2020 Contains data from OS Zoomstack



Project
THE KEADBY 3 PROJECT

Drawing Title
**APPLICATION DOCUMENT REFERENCE NO. 4.2
LAND PLANS
SHEET 1 OF 3**

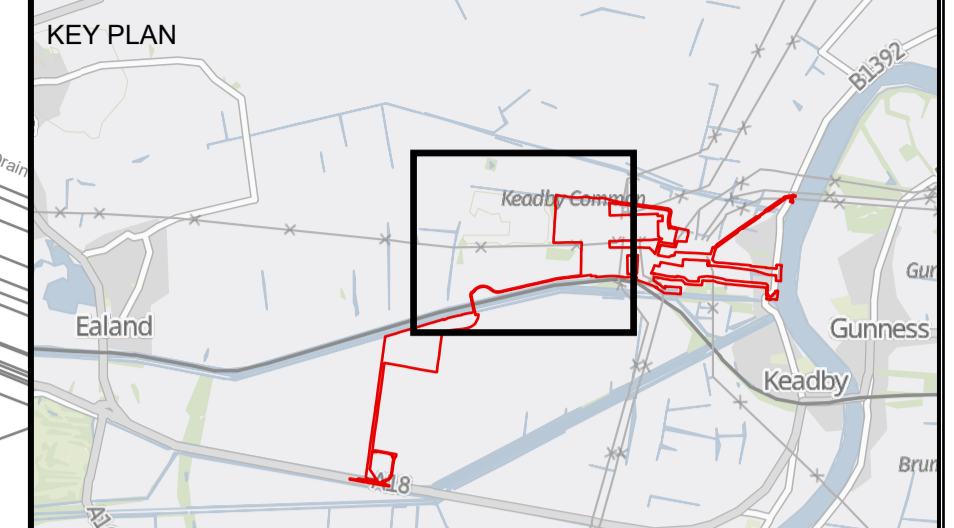
Status	FOR INFORMATION		Revision	010
Scale	1:2,500 @ A1	Spatial Reference System	British National Grid	
Drawn By	N.HENRYS	Checked By	G.EACOCK	Approved By
Drawn reference	052_ARDG_K3LCPS_LP_R10			

This document is not to be used in whole or in part other than for the intended purpose and project for which it was prepared and provided.

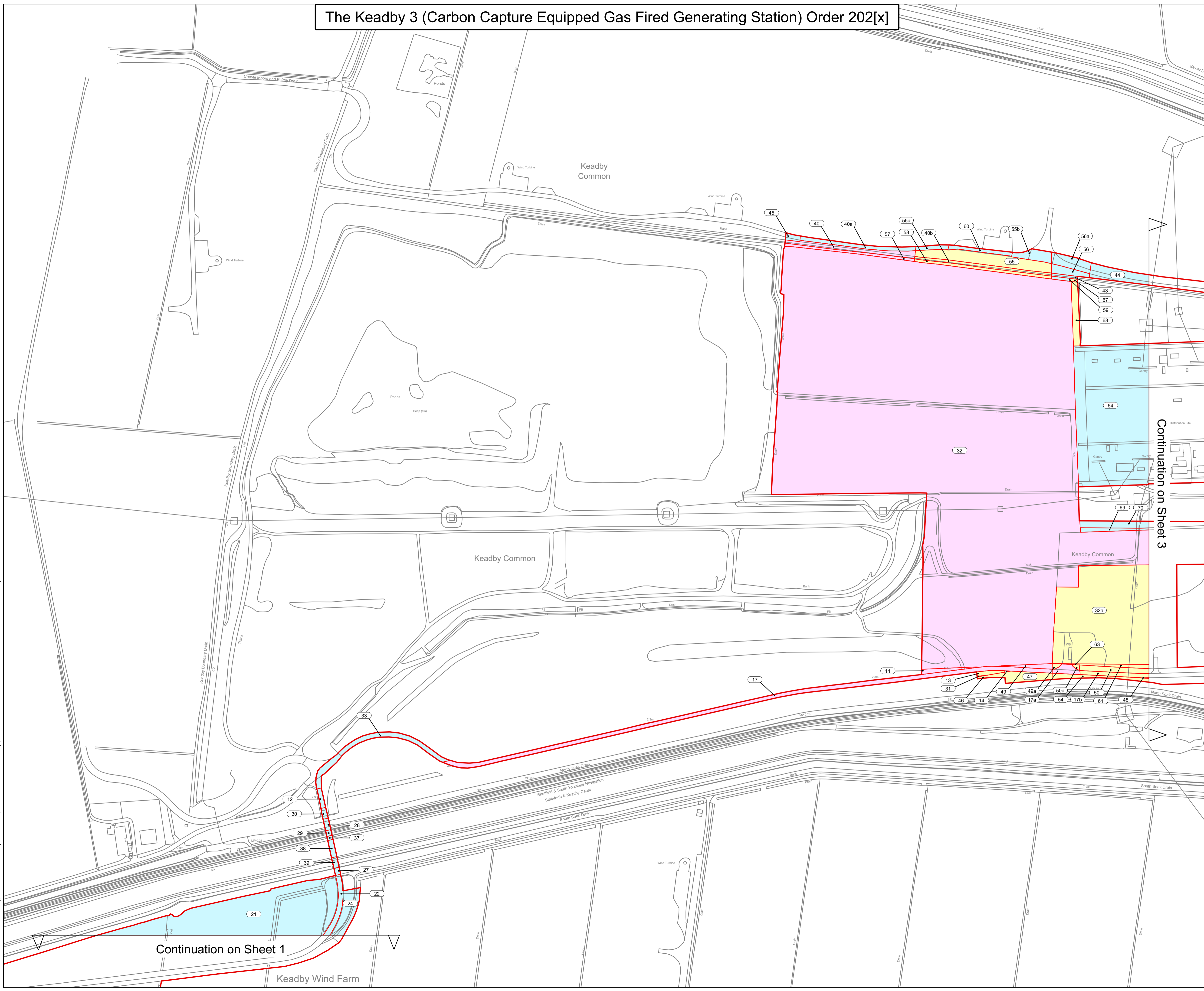
Plot Date: 08 September 2021 10:13
 File Name: C:\Users\NCH\Arden Management Ltd\Arden Management Ltd\Projects - P16 - GIS & CAD Files (4)052_ARDG_K3LCPS\Land Plans\052_ARDG_K3LCPS_LP_R10.aprx

The Keadby 3 (Carbon Capture Equipped Gas Fired Generating Station) Order 202[x]


Regulation 5(2)(i) - Infrastructure Planning (Applications: Prescribed Forms and Procedure) Regulations 2009



- Key**
- Order Land - the area within which powers of compulsory acquisition and to take temporary possession can be exercised
 - Order Land - New Rights to be compulsorily acquired and in relation to which it is proposed to extinguish easements, servitudes and other private rights.
 - Order Land - Freehold to be compulsorily acquired and in relation to which it is proposed to extinguish easements, servitudes and other private rights.
 - Order Land - Temporary use of land and in relation to which it is proposed to extinguish easements, servitudes and other private rights.
 - No Acquisition



© Crown copyright and database rights 2020 Ordnance Survey 0100031673. You are permitted to use this data solely to enable you to respond to, or interact with, the organisation that provided you with the data. You are not permitted to copy, sub-licence, distribute or sell any of this data to third parties in any form.
GB Background: Contains OS data © Crown Copyright and database right 2020 Contains data from OS Zoomstack



Project **THE KEADBY 3 PROJECT**

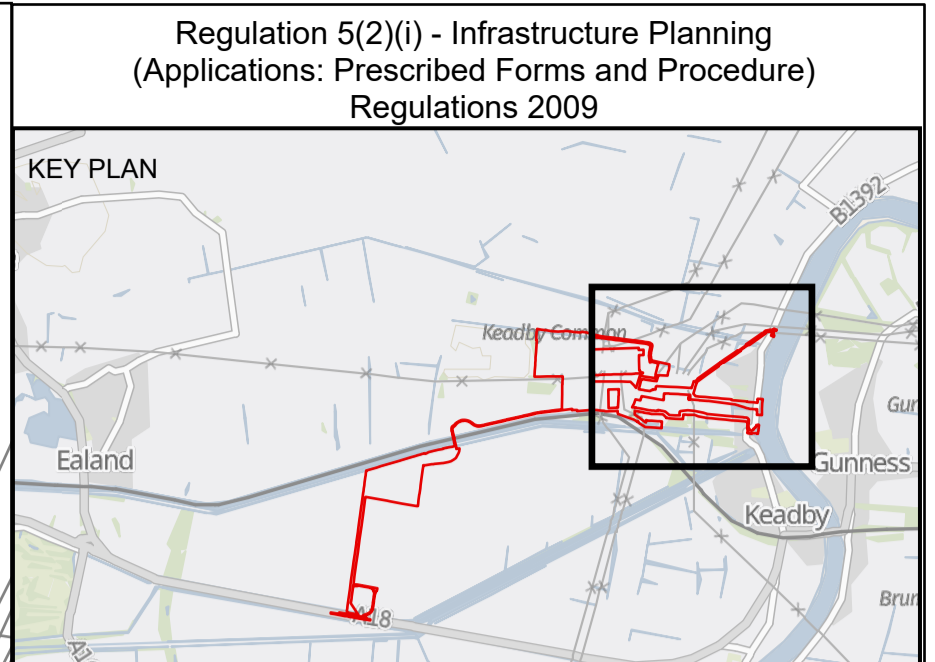
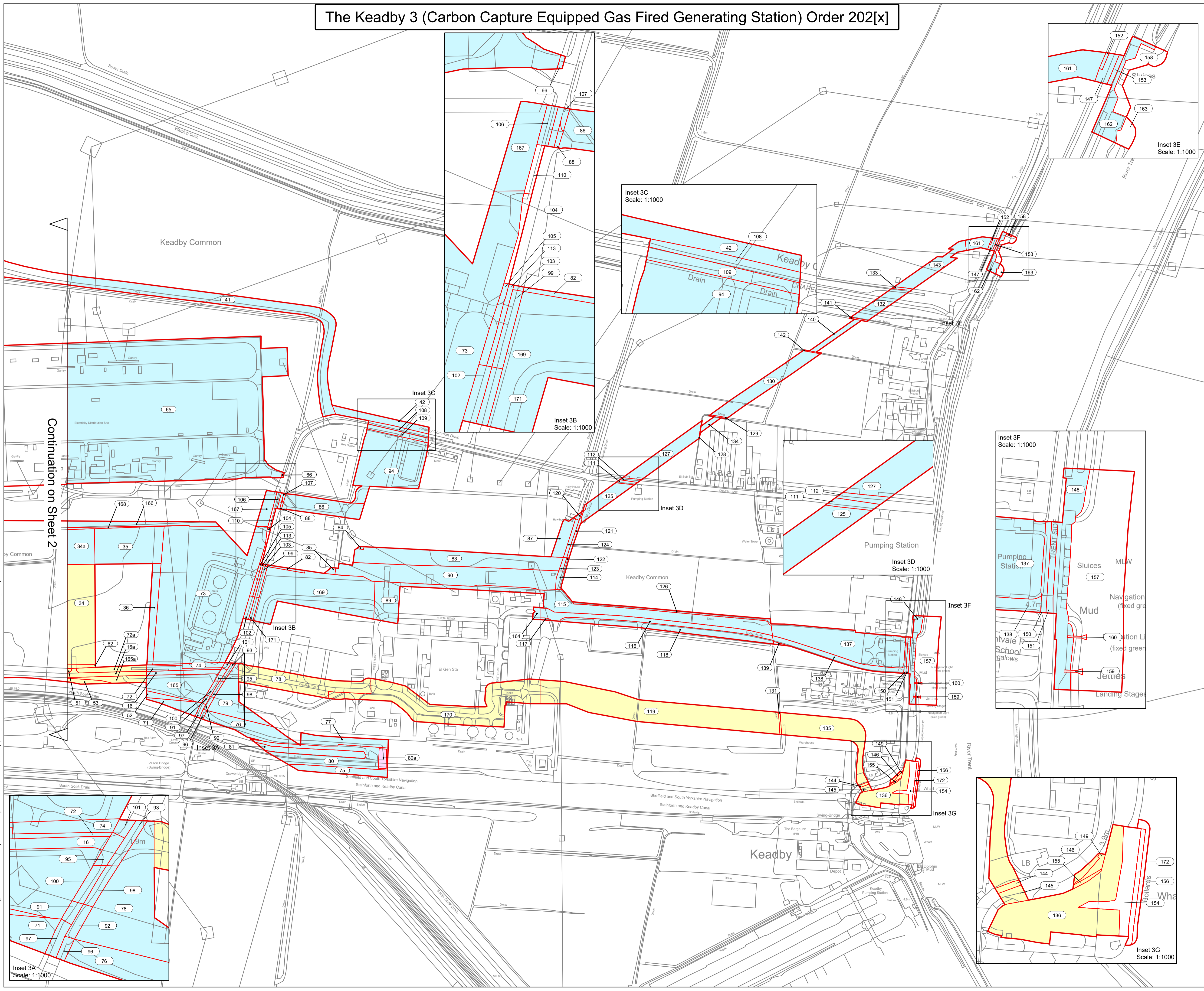
Drawing Title
**APPLICATION DOCUMENT REFERENCE NO. 4.2
LAND PLANS
SHEET 2 OF 3**

Status	FOR INFORMATION	Revision	010
Scale	1:2,500 @ A1	Date	08/09/2021
Drawn By	N.HENRYS	Checked By	G.EACOCK
Approved By	L.HARTIGAN		
Drawing reference	052_ARDG_K3LCPS_LP_R10		

This document is not to be used in whole or in part other than for the intended purpose and project for which it was prepared and provided.

Plot Date: 08 September 2021 10:14
 File Name: C:\Users\NCH\Arden Management Ltd\Arden Management Ltd\Projects - P16 - GIS & CAD Files (4)052_ARDG_K3LCPS\Map\Land Plans\052_ARDG_K3LCPS_LP_R10.aprx

The Keadby 3 (Carbon Capture Equipped Gas Fired Generating Station) Order 202[x]



- Key**
- Order Land - the area within which powers of compulsory acquisition and to take temporary possession can be exercised
 - Order Land - New Rights to be compulsorily acquired and in relation to which it is proposed to extinguish easements, servitudes and other private rights.
 - Order Land - Freehold to be compulsorily acquired and in relation to which it is proposed to extinguish easements, servitudes and other private rights.
 - Order Land - Temporary use of land and in relation to which it is proposed to extinguish easements, servitudes and other private rights.
 - No Acquisition

© Crown copyright and database rights 2020 Ordnance Survey 0100031673. You are permitted to use this data solely to enable you to respond to, or interact with, the organisation that provided you with the data. You are not permitted to copy, sub-licence, distribute or sell any of this data to third parties in any form.
GB Background: Contains OS data © Crown Copyright and database right 2020. Contains data from OS Zoomstack



Project **THE KEADBY 3 PROJECT**

Drawing Title **APPLICATION DOCUMENT REFERENCE NO. 4.2 LAND PLANS SHEET 3 OF 3**

Status	FOR INFORMATION	Revision	010
Scale	1:2,500 @ A1	Date	08/09/2021
Spatial Reference System	British National Grid	Checked By	G.EACOCK
Drawn By	N.HENRYS	Approved By	L.HARTIGAN
Drawing reference	052_ARDG_K3LCP5_LP_R10		

This document is not to be used in whole or in part other than for the intended purpose and project for which it was prepared and provided.

Continuation on Sheet 2

Plot Date: 08 September 2021 10:15
File Name: C:\Users\NHC\Arden Management Ltd\Arden Management Ltd\Projects - P16 - GIS & CAD Files (4)\052_ARDG_K3LCP5\MD\Land Plans\052_ARDG_K3LCP5_LP_R10.aprx